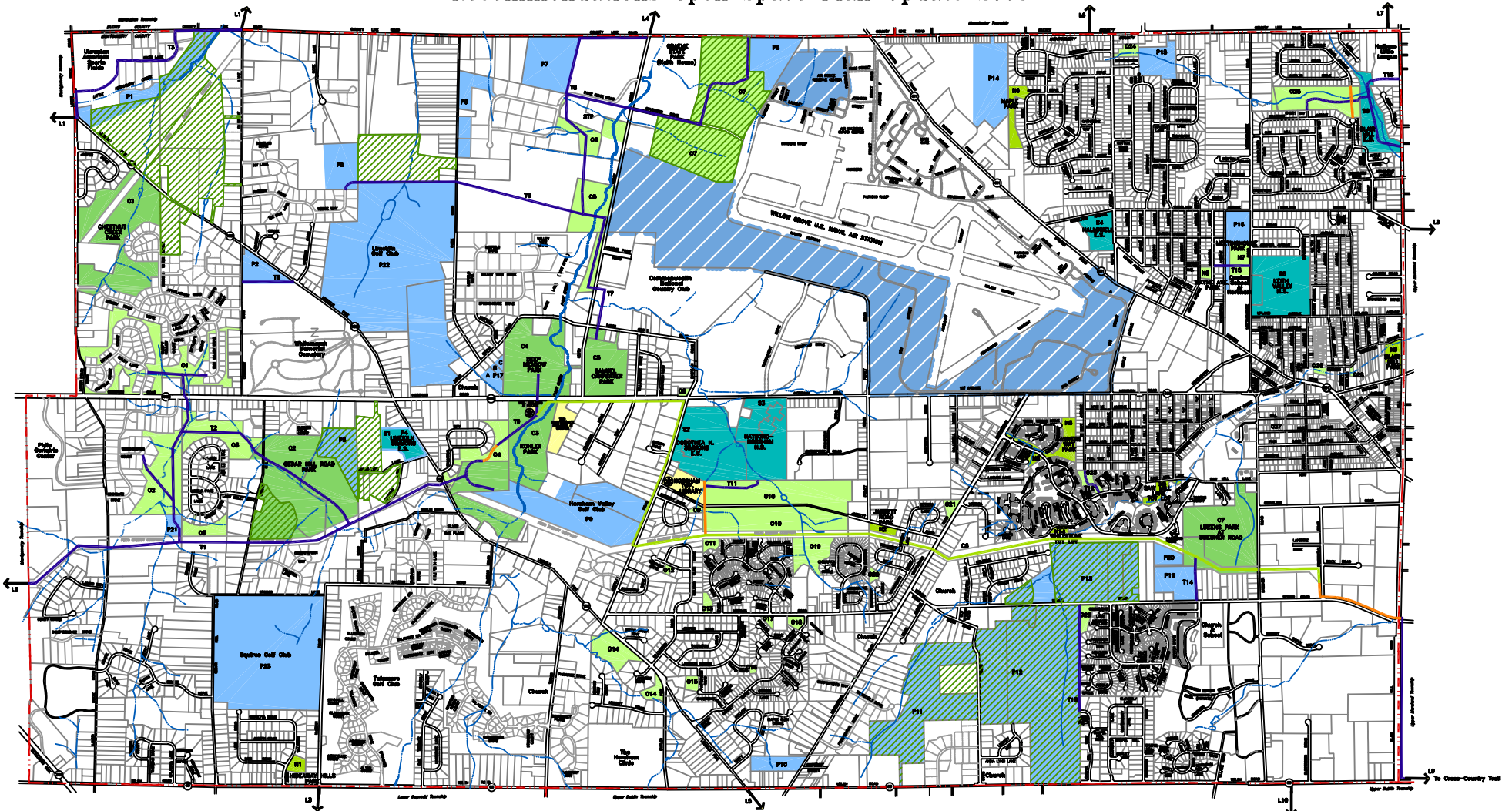















Recommendations Open Space Plan Update 2005



LEGEND

- | | | | |
|---|--------------------------------|---|---|
|  | Community Park |  | Proposed Trail |
|  | Neighborhood Park |  | Existing Trail |
|  | School Park |  | Power Line Trail |
|  | Open Space |  | Proposed Intermunicipal Connection |
|  | Indoor Facilities |  | Special Study Area - Open Land of Willow Grove U.S. Naval Air Station |
|  | Proposed Preservation Property | | |
|  | Agricultural Security Area | | |



Horsham Township
Montgomery County, PA

Recommendations Plan Open Space Plan Update

March 2005
Revised: May 2005

Prepared By:
E. Van Rieker, AICP
215 Old Church Road
North Wales, PA 19454

Mapping Prepared by Keffth Design